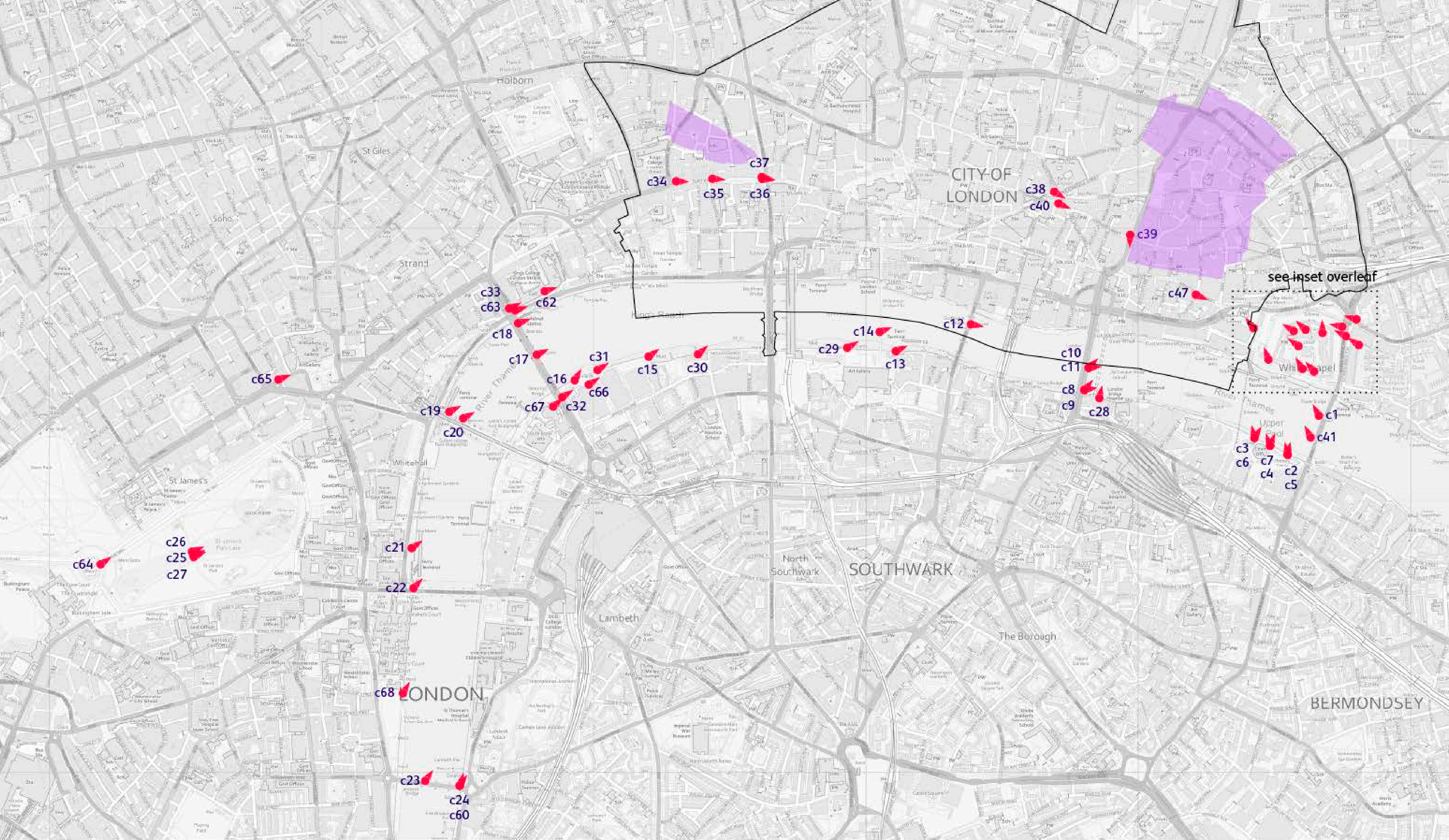
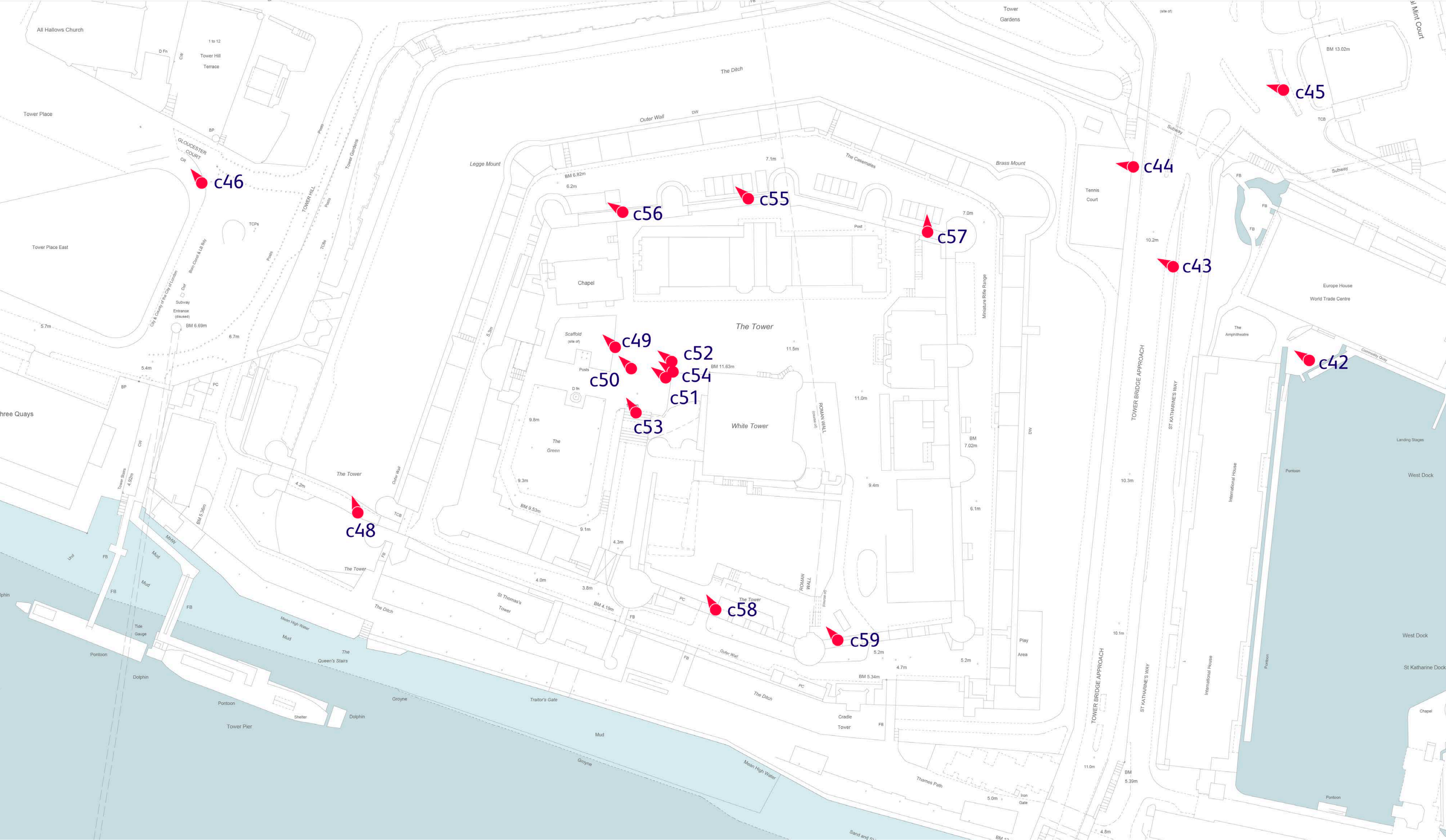



View	Description	Eastings	Northing	Height [AOD]	Photo date/time	Looking toward
c1	Tower Bridge: upstream - the north bastion	533665.0	180311.4	14.82	11/02/2022 10:59	The Central Cluster
c2	The Queen's Walk at City Hall - close to Tower Bridge	533550.0	180168.1	5.94	04/04/2023 11:31	The Central Cluster
c3	The Queen's Walk at City Hall - in front of the public terraces	533428.1	180230.1	6.49	04/04/2023 11:08	The Central Cluster
c4	The Queen's Walk at City Hall - foot of pathway from Potter's Fields	533485.6	180201.2	6.10	04/04/2023 11:22	The Central Cluster
c5	The Queen's Walk at City Hall - close to Tower Bridge	533550.0	180168.1	6.03	na	The Central Cluster
c6	The Queen's Walk at City Hall - in front of the public terraces	533428.1	180230.1	6.49	08/03/2022 12:13	The Central Cluster
c7	The Queen's Walk at City Hall - foot of pathway from Potter's Fields	533485.6	180201.2	6.04	08/03/2022 11:44	The Central Cluster
c8	London Bridge: downstream - close to the Southwark bank	532803.4	180406.2	15.14	19/03/2021 14:14	The Central Cluster
c9	London Bridge: downstream - close to the Southwark bank	532803.4	180406.2	15.14	19/03/2021 14:14	The Central Cluster
c10	London Bridge: downstream - at the centre of the bridge	532819.2	180487.5	16.70	19/03/2021 14:54	The Central Cluster
c11	London Bridge: downstream - at the centre of the bridge	532819.2	180487.5	16.70	19/03/2021 14:55	The Central Cluster
c12	Southwark Bridge: downstream - close to the City of London bank	532386.3	180647.1	13.93	05/02/2021 14:11	The Central Cluster
c13	Thames side at Tate Modern - axial to St Paul's Cathedral	532110.6	180548.6	6.58	07/09/2023 13:59	The Central Cluster
c14	Millennium Bridge - close to the Southwark landing	532051.5	180619.3	14.38	07/09/2023 13:38	The Central Cluster
c15	The South Bank: Gabriel's Wharf viewing platform - centre of north east rail	531202.7	180528.7	6.95	20/06/2022 15:37	The Central Cluster
c16	The Queen's Walk at the Royal National Theatre - looking NE	530931.0	180441.6	6.82	18/03/2022 15:06	The Central Cluster
c17	Waterloo Bridge: downstream - at the centre of the bridge	530792.2	180535.6	16.61	18/10/2022 15:24	The Central Cluster
c18	Waterloo Bridge: downstream - close to the Westminster bank	530723.6	180651.2	16.46	18/10/2022 15:03	The Central Cluster
c19	Golden Jubilee/Hungerford Footbridges: downstream - crossing the Westminster bank	530470.6	180325.7	13.58	20/06/2022 17:57	The Central Cluster
c20	Golden Jubilee/Hungerford Footbridges: downstream - close to the Westminster bank	530521.7	180301.9	13.64	20/06/2022 17:51	The Central Cluster
c21	Victoria Embankment: between Westminster and Hungerford Bridges - axial to County Hall	530332.4	179824.7	7.40	18/03/2022 15:51	The Central Cluster
c22	Westminster Bridge: downstream - at the Westminster bank	530339.0	179677.9	10.36	18/03/2022 16:02	The Central Cluster
c23	Lambeth Bridge: downstream - at the centre of the bridge	530382.3	178970.2	13.18	02/12/2021 11:59	The Central Cluster
c24	Lambeth Bridge: downstream - close to the Lambeth Bank	530508.9	178952.1	9.68	11/10/2020 15:19	The Central Cluster
c25	St James' Park Bridge - at the centre of the bridge LVMF 26A.1	529529.4	179798.8	4.70	02/12/2021 13:09	The Central Cluster
c26	St James' Park Bridge - north	529525.0	179812.3	4.70	02/12/2021 13:24	The Central Cluster
c27	St James' Park Bridge - south	529532.0	179792.1	4.70	02/12/2021 13:04	The Central Cluster
c28	The Queen's Walk at London Bridge - toward St Magnus the Martyr	532858.5	180375.9	6.55	04/07/2022 10:51	The Central Cluster
c29	Southbank: orientation plaque - looking NE	531932.4	180560.9	6.60	07/09/2023 14:18	The Central Cluster
c30	Oxo Wharf - east of jetty	531384.4	180537.1	6.18	09/09/2023 15:09	The Central Cluster
c31	Southbank: viewing point at IBM Building	531015.3	180479.4	7.01	30/01/2023 12:57	The Central Cluster
c32	Waterloo Bridge downstream - overlooking terraces of RNT	530885.6	180379.7	16.29	17/03/2023 16:56	The Central Cluster
c33	Somerset House Terrace - entrance from Waterloo Bridge	530690.9	180705.4	16.28	06/10/2021 15:13	The Central Cluster
c34	CoL Protected Views: Fleet Street - at Crane Court	531303.8	181172.7	16.37	09/09/2023 14:21	The Central Cluster
c35	CoL Protected Views: Fleet Street - at Wine Office Court	531436.9	181182.0	13.72	09/09/2023 14:37	The Central Cluster
c36	CoL Protected Views: Fleet Street - at Ludgate Circus	531619.7	181180.9	9.94	07/09/2023 15:43	The Central Cluster
c37	CoL Protected Views: Ludgate Circus - northwest quadrant	531618.3	181188.6	10.02	07/09/2023 15:56	The Central Cluster


View	Description	Eastings	Northing	Height [AOD]	Photo date/time	Looking toward
c38	Bank Junction - Looking south along King William Street	532692.7	181134.1	14.91	10/09/2023 15:02	The Central Cluster
c39	Gracechurch Street at Lombard Street - toward monument	532971.6	180975.8	18.29	10/09/2023 15:16	The Central Cluster
c40	King William Street at Fenchurch Street - opposite St Mary Woolnoth	532708.6	181091.0	15.28	23/07/2019 15:34	The Central Cluster
c41	Tower Bridge: upstream - the south bastion	533634.6	180231.6	14.75	07/09/2023 11:55	The Central Cluster
c42	St Katherine's Dock - south of Tower Bridge House	533811.6	180571.0	11.02	07/09/2023 11:27	The Central Cluster
c43	Tower Bridge Approach - opposite the Brass Mount	533764.1	180603.7	12.02	12/03/2020 11:23	The Central Cluster
c44	Tower Bridge Approach - overlooking Tower Gardens	533750.2	180638.6	12.01	24/09/2022 11:01	The Central Cluster
c45	The Royal Mint	533802.6	180665.5	12.94	02/10/2019 09:55	The Central Cluster
c46	Gloucester Court at Petty Wales - toward All Hallows by the Tower	533425.0	180633.0	11.16	24/03/2022 08:48	The Central Cluster
c47	Great Tower Street at Mincing Lane - toward All Hallows by the Tower	533213.0	180756.0	15.40	na	The Central Cluster
c48	Main entrance to the Tower	533479.5	180517.8	5.86	24/03/2022 10:18	The Central Cluster
c49	Tower of London: Inner Ward - Site of the Scaffold	533569.3	180575.6	12.37	14/01/2022 10:40	The Central Cluster
c50	Tower of London: Inner Ward - west of the White Tower	533574.9	180568.1	12.15	12/03/2020 12:16	The Central Cluster
c51	Tower of London: Inner Ward - west of the White Tower	533587.0	180564.9	12.23	24/03/2022 09:14	The Central Cluster
c52	Tower of London: Inner Ward - at north-west corner of the White Tower	533589.1	180570.6	12.50	12/03/2020 12:19	The Central Cluster
c53	Tower of London: Inner Ward - at the top of the Stairs	533576.6	180552.7	11.90	13/04/2023 14:45	The Central Cluster
c54	Tower of London: Inner Ward - corner of paving to NW of White Tower	533589.5	180567.0	12.40	13/04/2023 15:40	The Central Cluster
c55	Tower of London: Inner Curtain Wall north - west of Bowyer Tower	533615.8	180627.5	18.91	24/03/2022 09:37	The Central Cluster
c56	Tower of London: Inner Curtain Wall north - west of Flint Tower	533571.9	180622.8	19.02	18/11/2022 10:38	The Central Cluster
c57	Tower of London: Inner Curtain Wall north - west of Martin Tower	533678.4	180615.8	19.06	11/10/2022 12:38	The Central Cluster
c58	Tower of London: Inner Curtain Wall south	533604.4	180483.9	13.41	24/03/2022 10:02	The Central Cluster
c59	Tower of London: Inner Curtain Wall south - east of the Wakefield Tower	533647.0	180473.3	13.44	14/02/2019 10:23	The Central Cluster
c60	Lambeth Bridge: downstream - toward Lambeth Palace	530508.4	178951.8	11.00	10/09/2023 16:03	The Central Cluster
c61	Hyde Park north of Queen's Gate - toward Albert Memorial	526332.3	179705.1	21.75	27/05/2023 17:42	The Central Cluster
c62	Somerset House Terrace toward St Paul's Cathedral - limit of public area	530820.9	180768.8	14.91	06/10/2021 15:49	The Central Cluster
c63	Victoria Embankment toward St Pauls - outside Somerset House	530712.9	180698.3	6.07	30/01/2023 15:23	The Central Cluster
c64	The Mall at Queen Victoria Memorial - toward Admiralty Arch	529189.4	179765.4	7.35	10/09/2023 16:49	The Central Cluster
c65	Pall Mall east Toward St Martin In The Fields	529842.6	180444.4	12.57	09/09/2023 13:13	The Central Cluster
c66	National Theatre Terraces	530983.0	180425.5	22.91	03/04/2023 14:40	The Central Cluster
c67	Southbank Centre - Queen Elizabeth Hall garden	530852.2	180345.2	24.79	na	The Central Cluster
c68	Victoria Tower Gardens	530300.2	179291.4	6.39	03/05/2018 15:01	The Central Cluster








c1 | Tower Bridge: upstream - the north bastion



c2 | The Queen's Walk at City Hall - close to Tower Bridge




c3 | The Queen's Walk at City Hall - in front of the public terraces




c4 | The Queen's Walk at City Hall - foot of pathway from Potter's Fields




c5 | The Queen's Walk at City Hall - close to Tower Bridge



c6 | The Queen's Walk at City Hall - in front of the public terraces




c7 | The Queen's Walk at City Hall - foot of pathway from Potter's Fields




c8 | London Bridge: downstream - close to the Southwark bank



c9 | London Bridge: downstream - close to the Southwark bank




c10 | London Bridge: downstream - at the centre of the bridge




c11 | London Bridge: downstream - at the centre of the bridge



c12 | Southwark Bridge: downstream - close to the City of London bank




c13 | Thames side at Tate Modern - axial to St Paul's Cathedral




c14 | Millennium Bridge - close to the Southwark landing




c15 | The South Bank: Gabriel's Wharf viewing platform - centre of north east rail




c16 | The Queen's Walk at the Royal National Theatre - looking NE




c17 | Waterloo Bridge: downstream - at the centre of the bridge



c18 | Waterloo Bridge: downstream - close to the Westminster bank




c19 | Golden Jubilee/Hungerford Footbridges: downstream - crossing the Westminster bank




c20 | Golden Jubilee/Hungerford Footbridges: downstream - close to the Westminster bank



c21 | Victoria Embankment: between Westminster and Hungerford Bridges - axial to County Hall




c22 | Westminster Bridge: downstream - at the Westminster bank




c23 | Lambeth Bridge: downstream - at the centre of the bridge



c24 | Lambeth Bridge: downstream - close to the Lambeth Bank



c25 | St James' Park Bridge - at the centre of the bridge | LVMF 26A.1




c26 | St James' Park Bridge - north




c27 | St James' Park Bridge - south




c28 | The Queen's Walk at London Bridge - toward St Magnus the Martyr



c29 | Southbank: orientation plaque - looking NE




c30 | Oxo Wharf - east of Jetty




c31 | Southbank: viewing point at IBM Building




c32 | Waterloo Bridge downstream - overlooking terraces of RNT




c33 | Somerset House Terrace - entrance from Waterloo Bridge



c34 | Col. Protected Views: Fleet Street - at Crane Court



c35 | Col. Protected Views: Fleet Street - at Wine Office Court




c36 | Col. Protected Views: Fleet Street - at Ludgate Circus



c37 | Col. Protected Views: Ludgate Circus - northwest quadrant



c38 | Bank Junction - Looking south along King William Street




c39 | Gracechurch Street at Lombard Street - toward monument



c40 | King William Street at Fenchurch Street - opposite St Mary Woolnoth




c41 | Tower Bridge: upstream - the south bastion




c42 | St Katherine's Dock - south of Tower Bridge House



c43 | Tower Bridge Approach - opposite the Brass Mount



c44 | Tower Bridge Approach - overlooking Tower Gardens



c45 | The Royal Mint



c46 | Gloucester Court at Petty Wales - toward All Hallows by the Tower



c47 | Great Tower Street at Mincing Lane - toward All Hallows by the Tower



c48 | Main entrance to the Tower




c49 | Tower of London: Inner Ward - Site of the Scaffold



c50 | Tower of London: Inner Ward - west of the White Tower



c51 | Tower of London: Inner Ward - west of the White Tower



c52 | Tower of London: Inner Ward - at north-west corner of the White Tower




c53 | Tower of London: Inner Ward - at the top of the Stairs




c54 | Tower of London: Inner Ward - corner of paving to NW of White Tower



c55 | Tower of London: Inner Curtain Wall north - west of Bowyer Tower




c56 | Tower of London: Inner Curtain Wall north - west of Flint Tower




c57 | Tower of London: Inner Curtain Wall north - west of Martin Tower



c58 | Tower of London: Inner Curtain Wall south




c59 | Tower of London: Inner Curtain Wall south - east of the Wakefield Tower




c60 | Lambeth Bridge: downstream - toward Lambeth Palace



c61 | Hyde Park north of Queen's Gate - toward Albert Memorial




c62 | Somerset House Terrace toward St Paul's Cathedral - limit of public area




c63 | Victoria Embankment toward St Paul's - outside Somerset House



c64 | The Mall at Queen Victoria Memorial - toward Admiralty Arch




c65 | Pall Mall east Toward St Martin In The Fields



c66 | National Theatre Terraces



c67 | Southbank Centre - Queen Elizabeth Hall garden



c68 | Victoria Tower Gardens

c1 Tower Bridge: upstream - the north bastion



Existing prospect



Future baseline (including consented schemes)



Indicative envelope A



Indicative envelope B

View Definition

Authority

Mayor of London

Policy Document

London View Management Framework [March 2012]

Location Reference

10A.1

Camera Location

National Grid Reference 533665.0E 180311.4N

Camera height 14.82m AOD

Looking at The Central Cluster

Bearing 332.4°, distance 1.0km

Photography Details

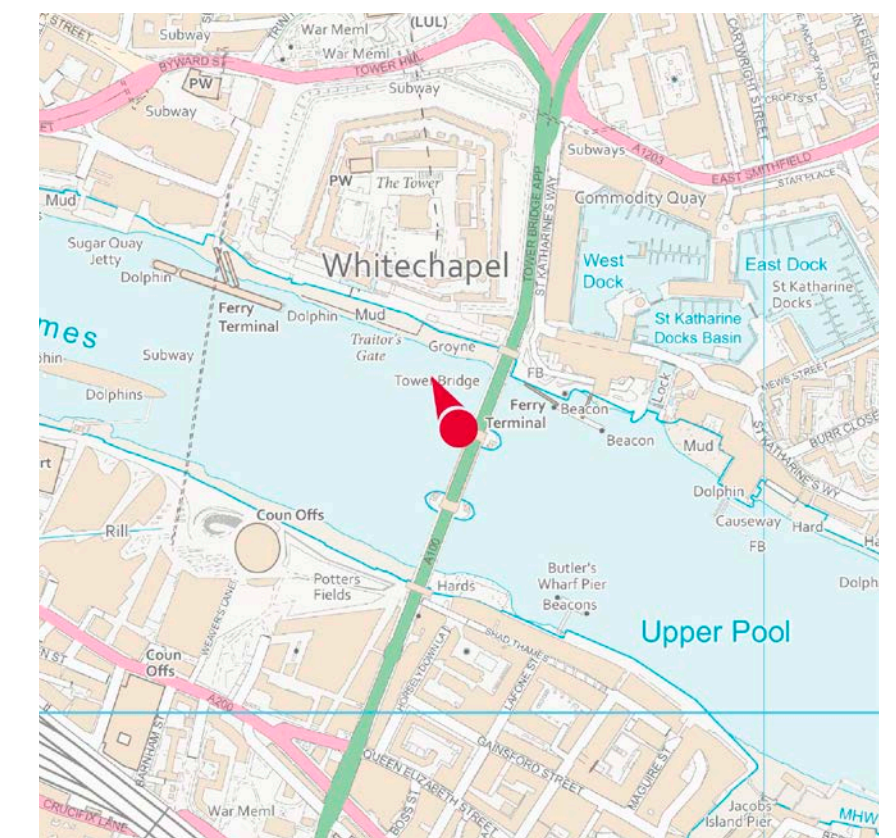
Height of camera 1.60m above ground

Date of photograph 11/02/2022

Time of photograph 10:59

Canon EOS 5D Mark IV DSLR

Lens 24mm



c2 The Queen's Walk at City Hall - close to Tower Bridge



Existing prospect



Future baseline (including consented schemes)



Indicative envelope A



Indicative envelope B

View Definition

Authority

Mayor of London

Policy Document

London View Management Framework [March 2012]

Location Reference

25A.3

Camera Location

National Grid Reference 533550.0E 180168.1N [Estimated]

Camera height 5.94m AOD

Looking at The Central Cluster

Bearing 347.3°, distance 1.1km

Photography Details

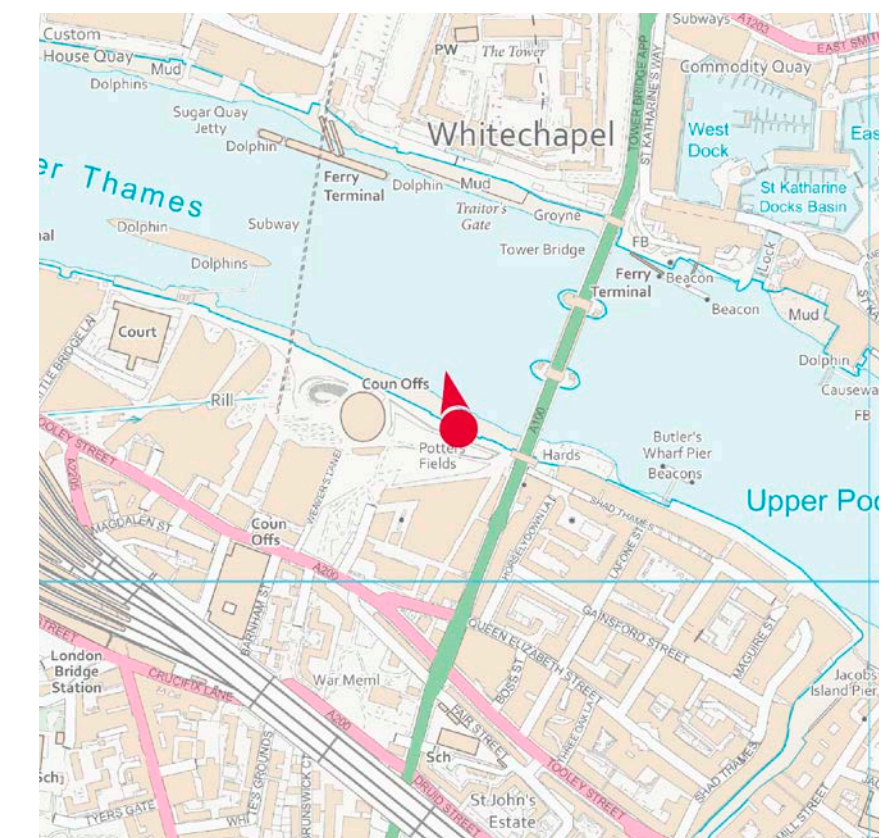
Height of camera 1.60m above ground

Date of photograph 04/04/2023

Time of photograph 11:31

Canon EOS 5D Mark IV DSLR

Lens 24mm




c3 The Queen's Walk at City Hall - in front of the public terraces



Existing prospect



Future baseline (including consented schemes)



Indicative envelope A



Indicative envelope B

View Definition

Authority

Mayor of London

Policy Document

London View Management Framework [March 2012]

Location Reference

25A.2

Camera Location

National Grid Reference 533428.1E 180230.1N [Estimated]

Camera height 6.49m AOD

Looking at The Central Cluster

Bearing 347.1°, distance 1.0km

Photography Details

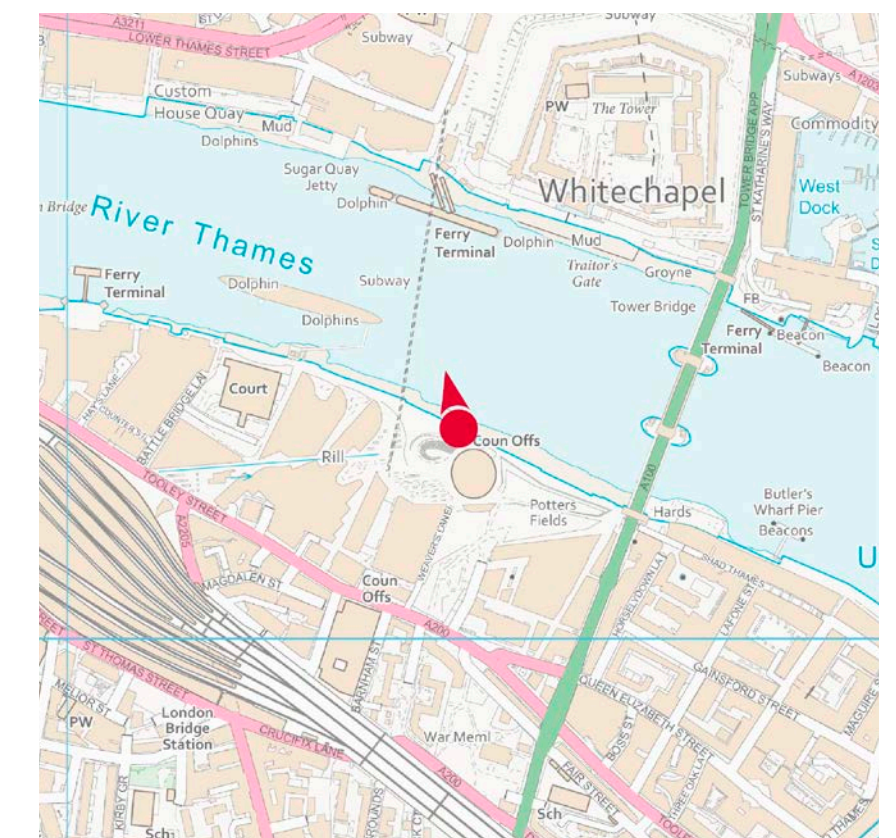
Height of camera 1.60m above ground

Date of photograph 04/04/2023

Time of photograph 11:08

Canon EOS 5D Mark IV DSLR

Lens 24mm




c4 The Queen's Walk at City Hall - foot of pathway from Potter's Fields



Existing prospect



Future baseline (including consented schemes)



Indicative envelope A



Indicative envelope B

View Definition

Authority

Mayor of London

Policy Document

London View Management Framework [March 2012]

Location Reference

25A.1

Camera Location

National Grid Reference 533485.6E 180201.2N [Estimated]

Camera height 6.10m AOD

Looking at The Central Cluster

Bearing 340.4°, distance 1.0km

Photography Details

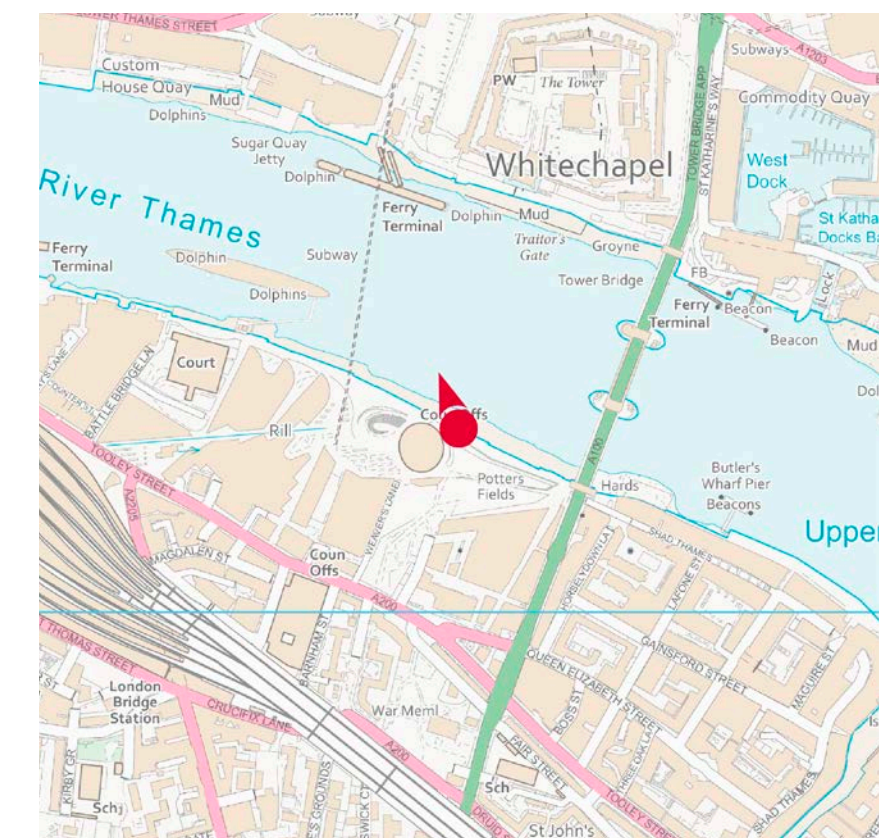
Height of camera 1.60m above ground

Date of photograph 04/04/2023

Time of photograph 11:22

Canon EOS 5D Mark IV DSLR

Lens 24mm




c5 The Queen's Walk at City Hall - close to Tower Bridge




Existing prospect



Future baseline (including consented schemes)



Indicative envelope A



Indicative envelope B

View Definition

Authority

Mayor of London

Policy Document

London View Management Framework [March 2012]

Location Reference

25A.3

Camera Location

National Grid Reference 533550.0E 180168.1N [Estimated]

Camera height 6.03m AOD

Looking at The Central Cluster

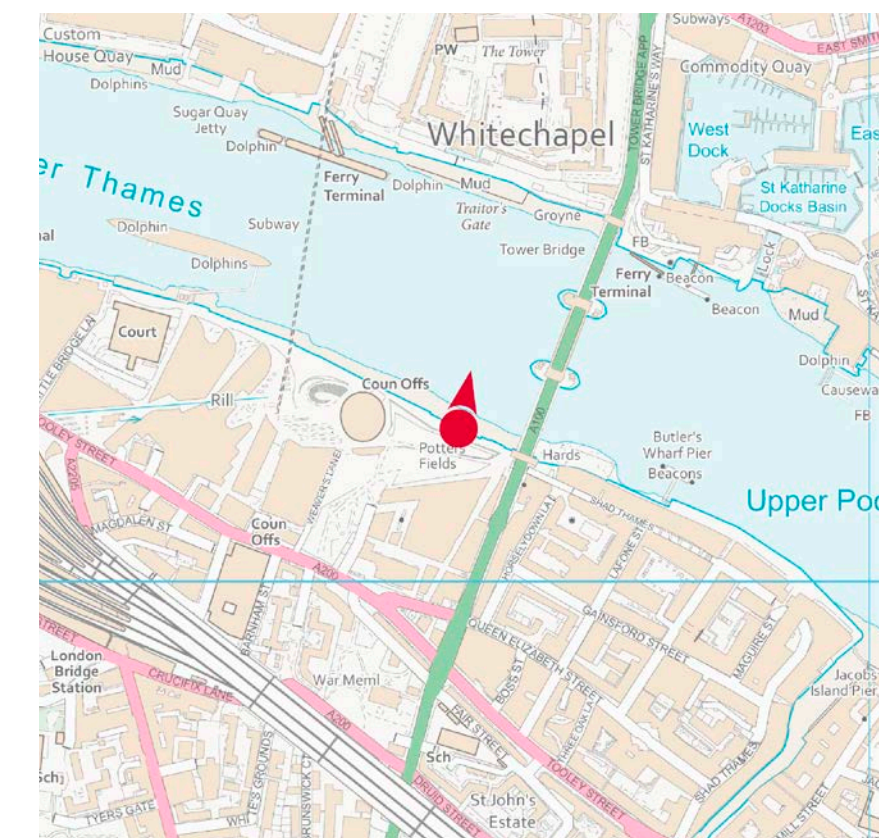
Bearing 12.0°, distance 1.1km

Photography Details


Height of camera 1.60m above ground

na

Lens na



c6 The Queen's Walk at City Hall - in front of the public terraces



View Definition

Authority

Mayor of London

Policy Document

London View Management Framework [March 2012]

Location Reference

25A.2

Camera Location

National Grid Reference 533428.1E 180230.1N [Estimated]

Camera height 6.49m AOD

Looking at The Central Cluster

Bearing 31.7°, distance 1.0km

Photography Details

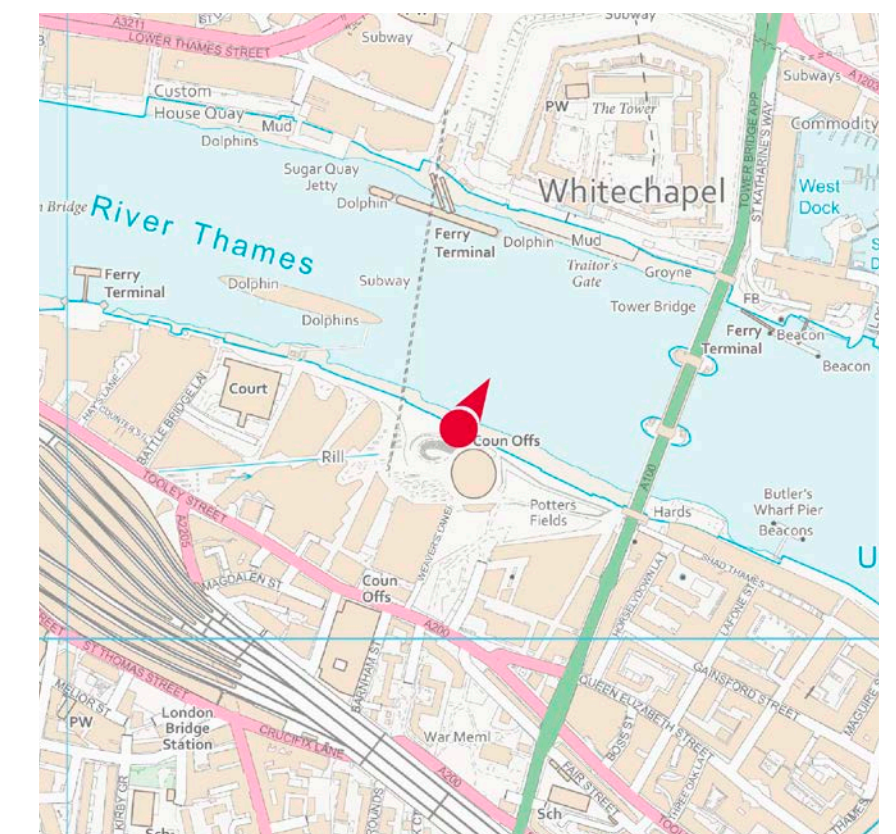
Height of camera 1.60m above ground

Date of photograph 08/03/2022


Time of photograph 12:13

Canon EOS 5D Mark IV DSLR

Lens 24mm



c7 The Queen's Walk at City Hall - foot of pathway from Potter's Fields



View Definition

Authority

Mayor of London

Policy Document

London View Management Framework [March 2012]

Location Reference

25A.1

Camera Location

National Grid Reference 533485.6E 180201.2N [Estimated]

Camera height 6.04m AOD

Looking at The Central Cluster

Bearing 21.3°, distance 1.0km

Photography Details

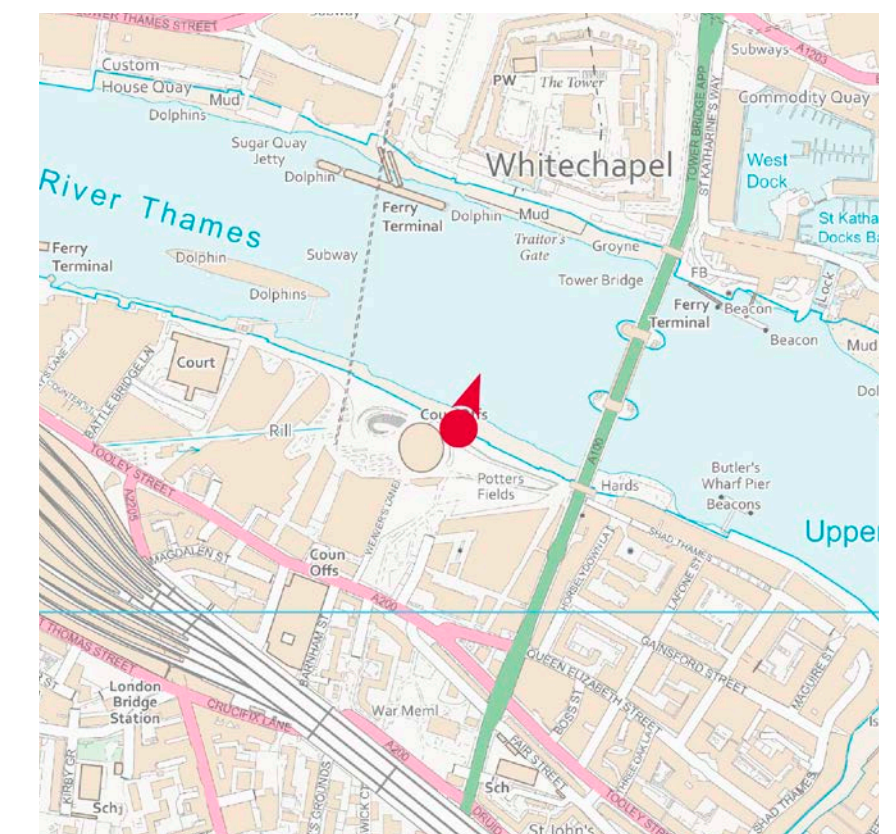
Height of camera 1.60m above ground

Date of photograph 08/03/2022

Time of photograph 11:44

Canon EOS 5D Mark IV DSLR

Lens 24mm



c8 London Bridge: downstream - close to the Southwark bank



Existing prospect



Future baseline (including consented schemes)



Indicative envelope A



Indicative envelope B

View Definition

Authority

Mayor of London

Policy Document

London View Management Framework [March 2012]

Location Reference

11B.2

Camera Location

National Grid Reference 532803.4E 180406.2N [Estimated]

Camera height 15.14m AOD

Looking at The Central Cluster

Bearing 80.3°, distance 0.9km

Photography Details

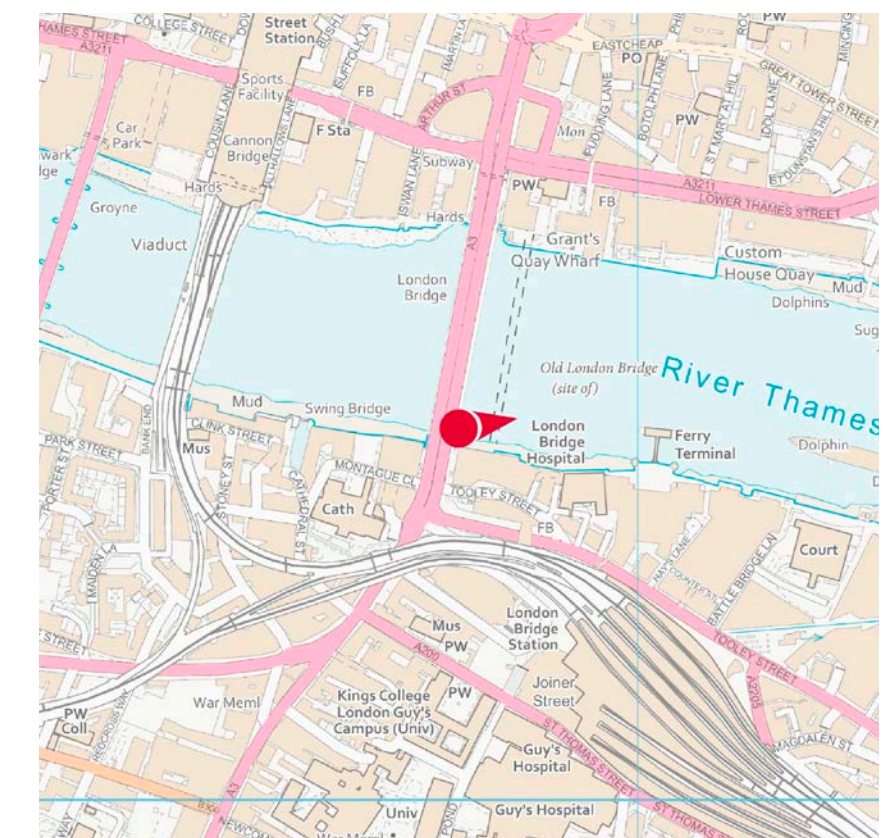
Height of camera 1.60m above ground

Date of photograph 19/03/2021

Time of photograph 14:14

Canon EOS 5D Mark IV DSLR

Lens 24mm



c9 London Bridge: downstream - close to the Southwark bank



Existing prospect



Future baseline (including consented schemes)



Indicative envelope A



Indicative envelope B

View Definition

Authority

Mayor of London

Policy Document

London View Management Framework [March 2012]

Location Reference

11B.2

Camera Location

National Grid Reference 532803.4E 180406.2N [Estimated]

Camera height 15.14m AOD

Looking at The Central Cluster

Bearing 40.7°, distance 0.9km

Photography Details

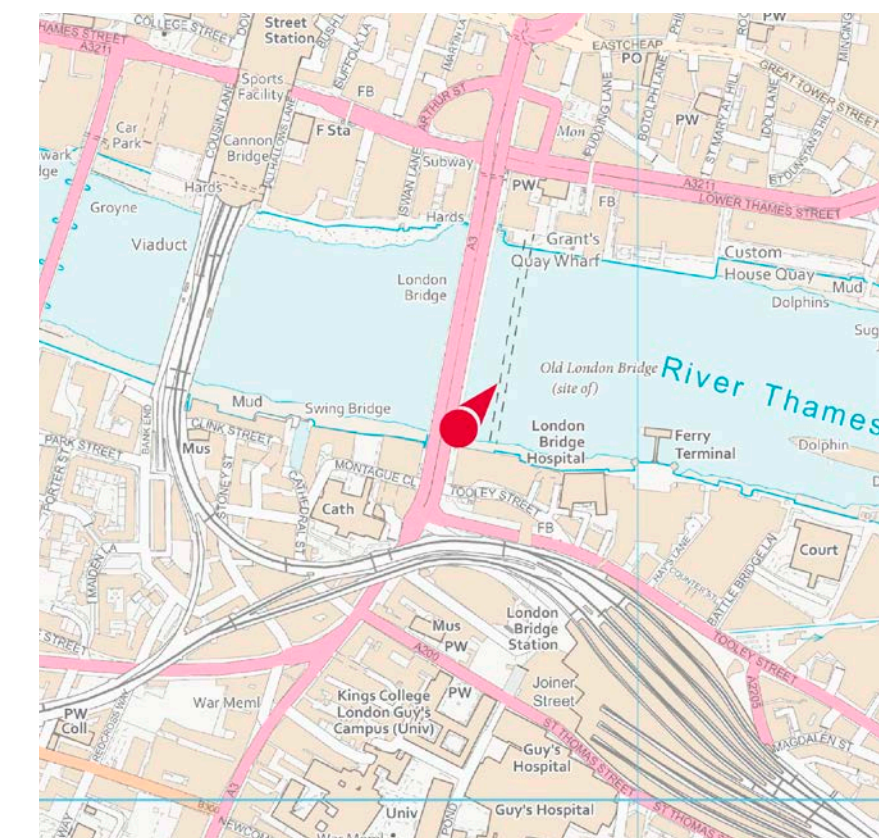
Height of camera 1.60m above ground

Date of photograph 19/03/2021

Time of photograph 14:14

Canon EOS 5D Mark IV DSLR

Lens 24mm



c10 London Bridge: downstream - at the centre of the bridge



Existing prospect



Future baseline (including consented schemes)



Indicative envelope A



Indicative envelope B

View Definition

Authority

Mayor of London

Policy Document

London View Management Framework [March 2012]

Location Reference

11B.1

Camera Location

National Grid Reference 532819.2E 180487.5N [Estimated]

Camera height 16.70m AOD

Looking at The Central Cluster

Bearing 84.2°, distance 0.9km

Photography Details

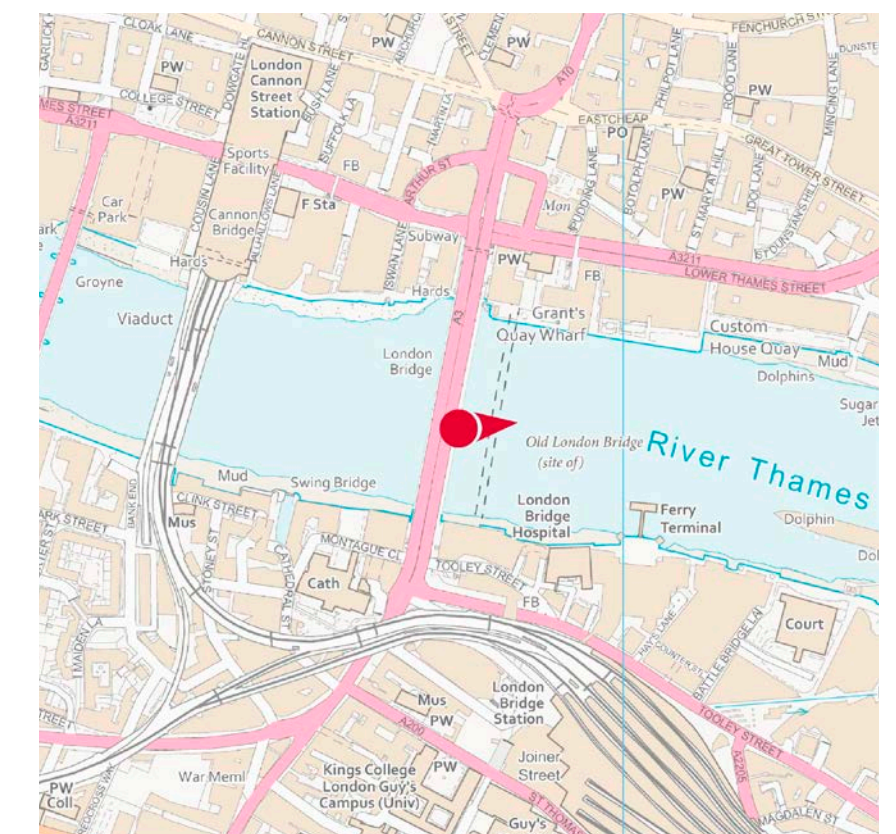
Height of camera 1.60m above ground

Date of photograph 19/03/2021

Time of photograph 14:54

Canon EOS 5D Mark IV DSLR

Lens 24mm




c11 London Bridge: downstream - at the centre of the bridge



Existing prospect



Future baseline (including consented schemes)



Indicative envelope A



Indicative envelope B

View Definition

Authority

Mayor of London

Policy Document

London View Management Framework [March 2012]

Location Reference

11B.1

Camera Location

National Grid Reference 532819.2E 180487.5N [Estimated]

Camera height 16.70m AOD

Looking at The Central Cluster

Bearing 45.1°, distance 0.9km

Photography Details

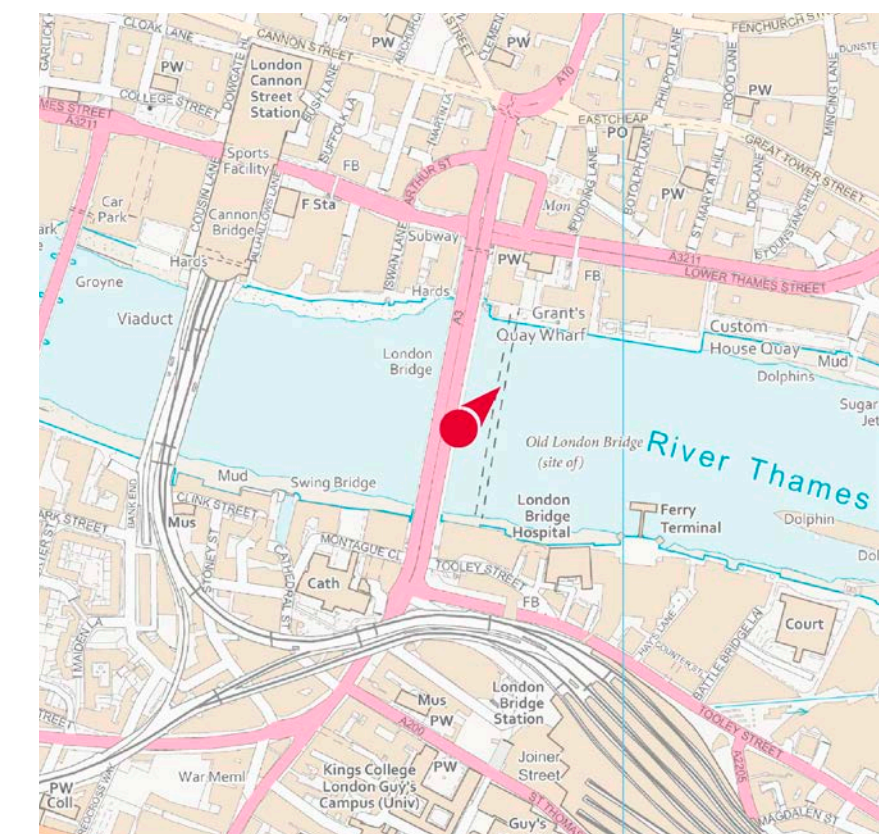
Height of camera 1.60m above ground

Date of photograph 19/03/2021

Time of photograph 14:55

Canon EOS 5D Mark IV DSLR

Lens 24mm



c12 Southwark Bridge: downstream - close to the City of London bank



Existing prospect



Future baseline (including consented schemes)



Indicative envelope A



Indicative envelope B

View Definition

Authority

Mayor of London

Policy Document

London View Management Framework [March 2012]

Location Reference

12B.1

Camera Location

National Grid Reference 532386.3E 180647.1N [Estimated]

Camera height 13.93m AOD

Looking at The Central Cluster

Bearing 99.8°, distance 1.1km

Photography Details

Height of camera 1.60m above ground

Date of photograph 05/02/2021

Time of photograph 14:11

Canon EOS 5D Mark IV DSLR

Lens 24mm

